

Kullilli People and Congie ILUA

Description

The agreement area covers all the land and waters within that part of Lot 4 on GO51 (Congie Pastoral Holding) located within the Native Title Determination Application QUD80/2009 Kullilli People (QC2009/001), further described as that part of that lot south of the watershed between Cooper Creek and Bulloo River drainage sub-basins.

Note

Data Reference and source

- Agreement boundary data compiled by National Native Title Tribunal based on data sourced from Department of Natural Resources and Mines Qld (July, 2014).
- Native Title Determination Application QUD80/2009 Kullilli People (QC2009/001) as per the amended application filed in the Federal Court on 16 May 2014.
- Cadastre data sourced from Department of Natural Resources and Mines Qld (February 2014).
- Drainage basin sub-area data depicts a subdivision of the major drainage basins (catchment) in Queensland, Dataset sourced from supplied by Department of Natural Resources and Mines, Qld (20 Feb 2009).

Reference datum


Geographical coordinates have been provided by the NNTT Geospatial Services and are referenced to the Geocentric Datum of Australia 1994 (GDA94), in decimal degrees and are based on the spatial reference data acquired from the various custodians at the time.

Use of Coordinates






Where coordinates are used within the description to represent cadastral or topographical boundaries or the intersection with such, they are intended as a guide only. As an outcome to the custodians of cadastral and topographic data continuously recalculating the geographic position of their data based on improved survey and data maintenance procedures, it is not possible to accurately define such a position other than by detailed ground survey.

Prepared by Geospatial Services, National Native Title Tribunal (14 July, 2014)

Kullilli People and Congie ILUA

 Kullilli People and Congie ILUA

Map created by: Geospatial Services, National Native Title Tribunal (14/07/2014)
 Agreement boundary data compiled by NNTT.
 Cadastral data sourced from Department of Natural Resources and Mines, Qld (1 February, 2014).
 Topographic vector data is © Commonwealth of Australia (Geoscience Australia) 2003.

- Land Tenure**
 Freehold and Unknown are uncoloured
-  Aboriginal Freehold
 -  Convertible Lease
 -  Other Lease
 -  Pastoral Lease
 -  Reserve/Park

QI2014/044 Kullilli People/Congie ILUA
 Map and description of Agreement area
 Page 2 of 2

© Commonwealth of Australia 2014
 The Registrar, the National Native Title Tribunal and its staff, members and agents and the Commonwealth (collectively the Commonwealth) accept no liability and give no undertakings, guarantees or warranties concerning the accuracy, completeness or fitness for purpose of the information provided. In return for you receiving this information you agree to release and indemnify the Commonwealth and third party data suppliers in respect of all claims, expenses, losses, damages and costs arising directly or indirectly from your use of the information and the use of the information you obtained by any third party.



Latitude and Longitude based on Geocentric Datum of Australia 1994
 Non Projection



Location Diagram

